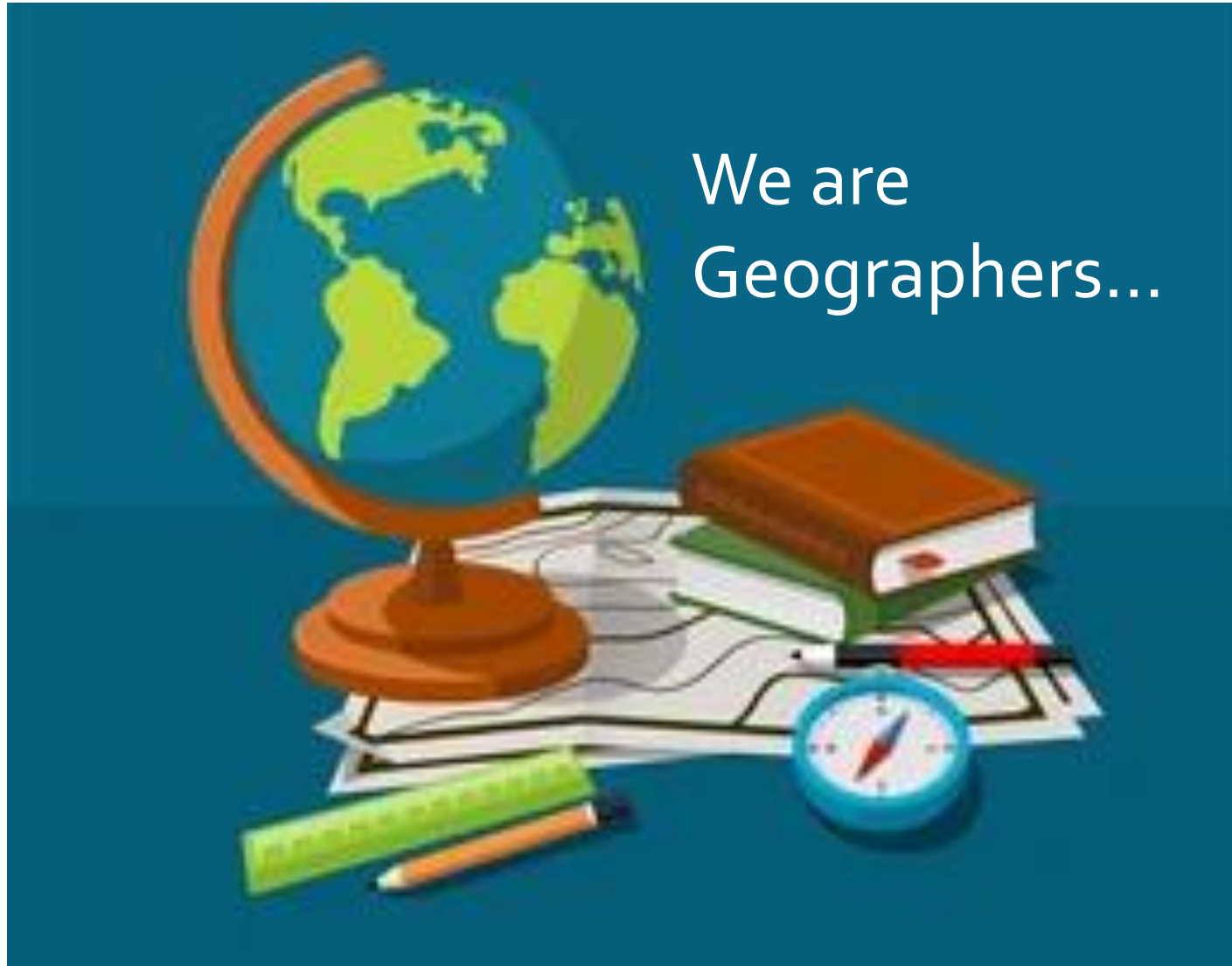





We are  
Geographers...



# Reception:

Making simple maps to represent the environment around us (including senses maps).







# Year 1:

Exploring a range of maps, atlases and globes to find continents, oceans, the countries of the United Kingdom and some famous landmarks/places that are special to us.



## Google Maps



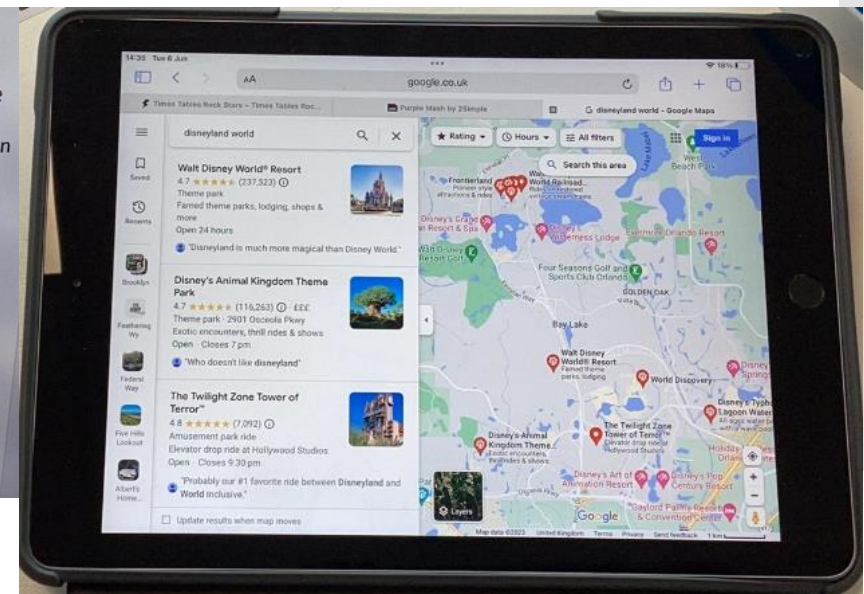
Put your hands up if you have used google maps before?

Maybe your parents have used it in the car or when you are going on holiday.

Lets have a go as a class at locating some places on google maps.

In your pairs lets have a go on the iPads locating:


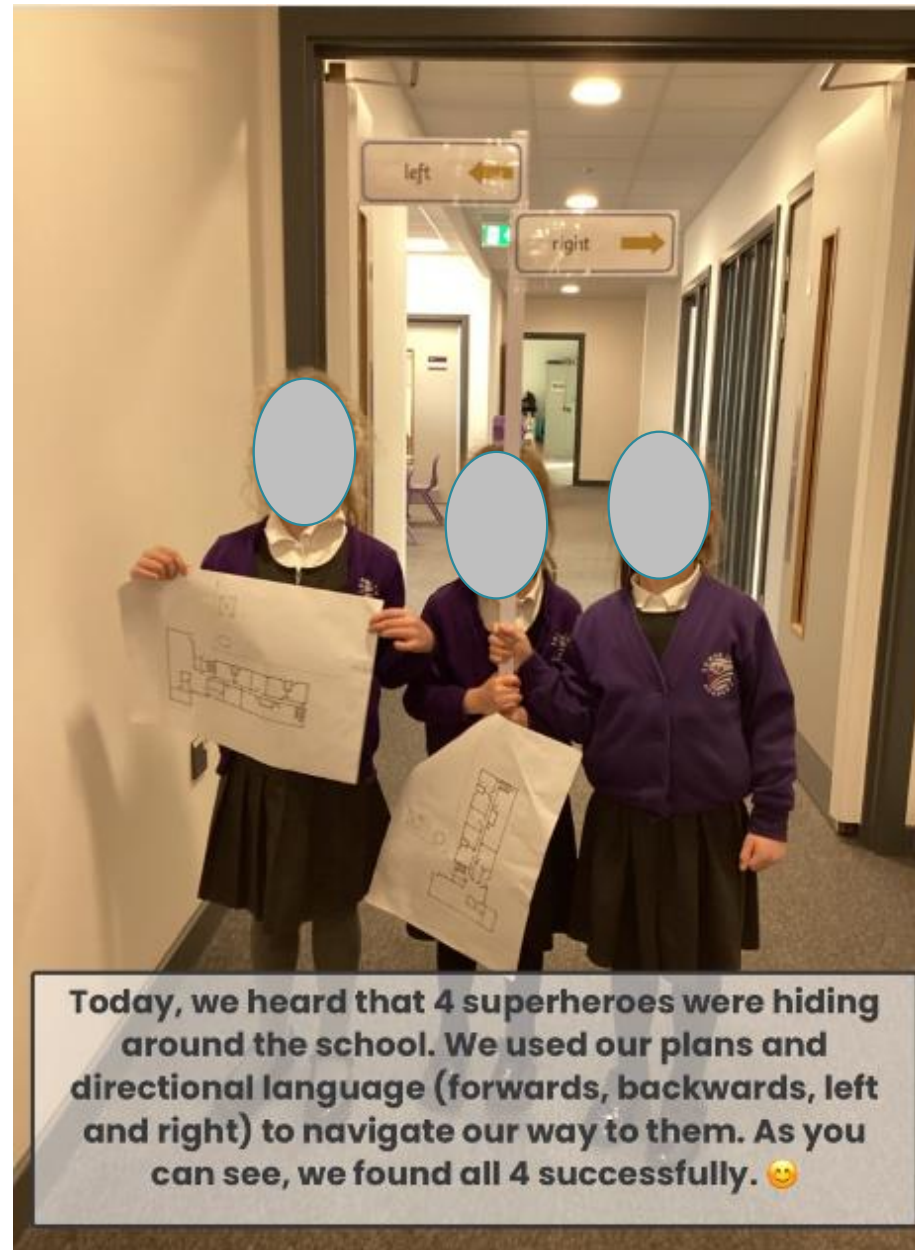
Lower Farm  
Disney land Florida  
London – Buckingham palace






Following maps and using directional language to find things/places.

Exploring compasses and learning to find North.



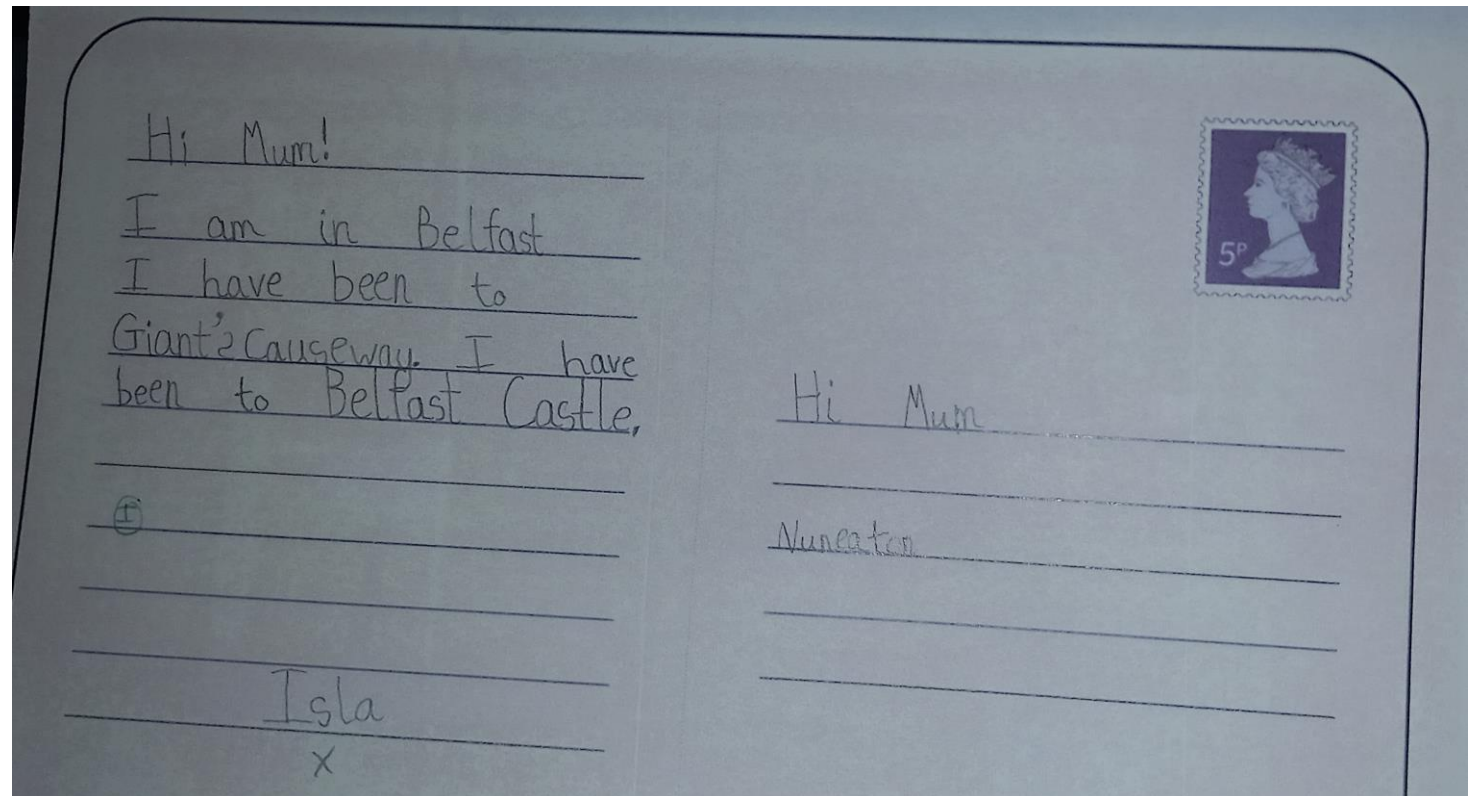
Exploring our local area and making maps to represent this.

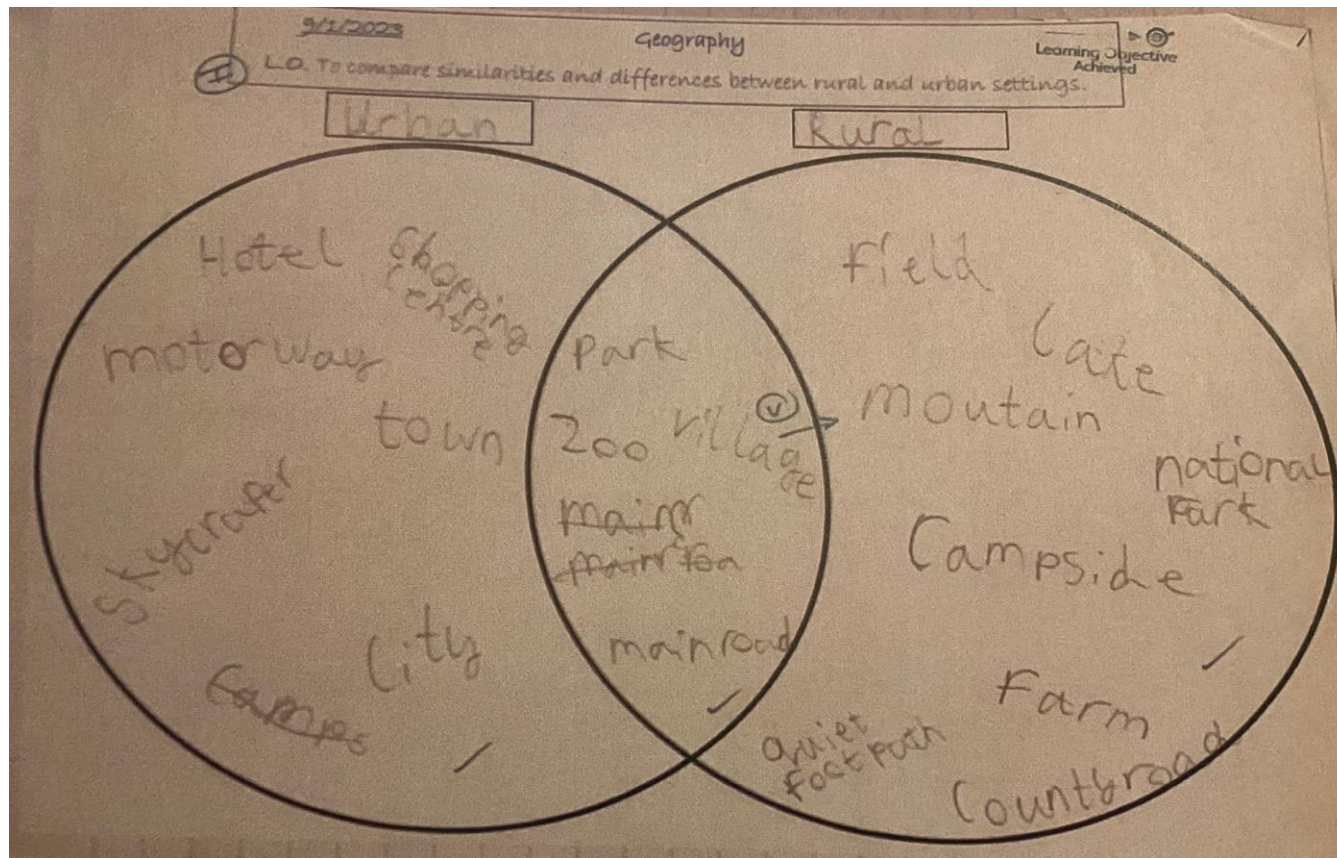






Exploring and talking about the four countries of the United Kingdom and their capital cities.





9/1/2023 Geography Learning Objective Achieved

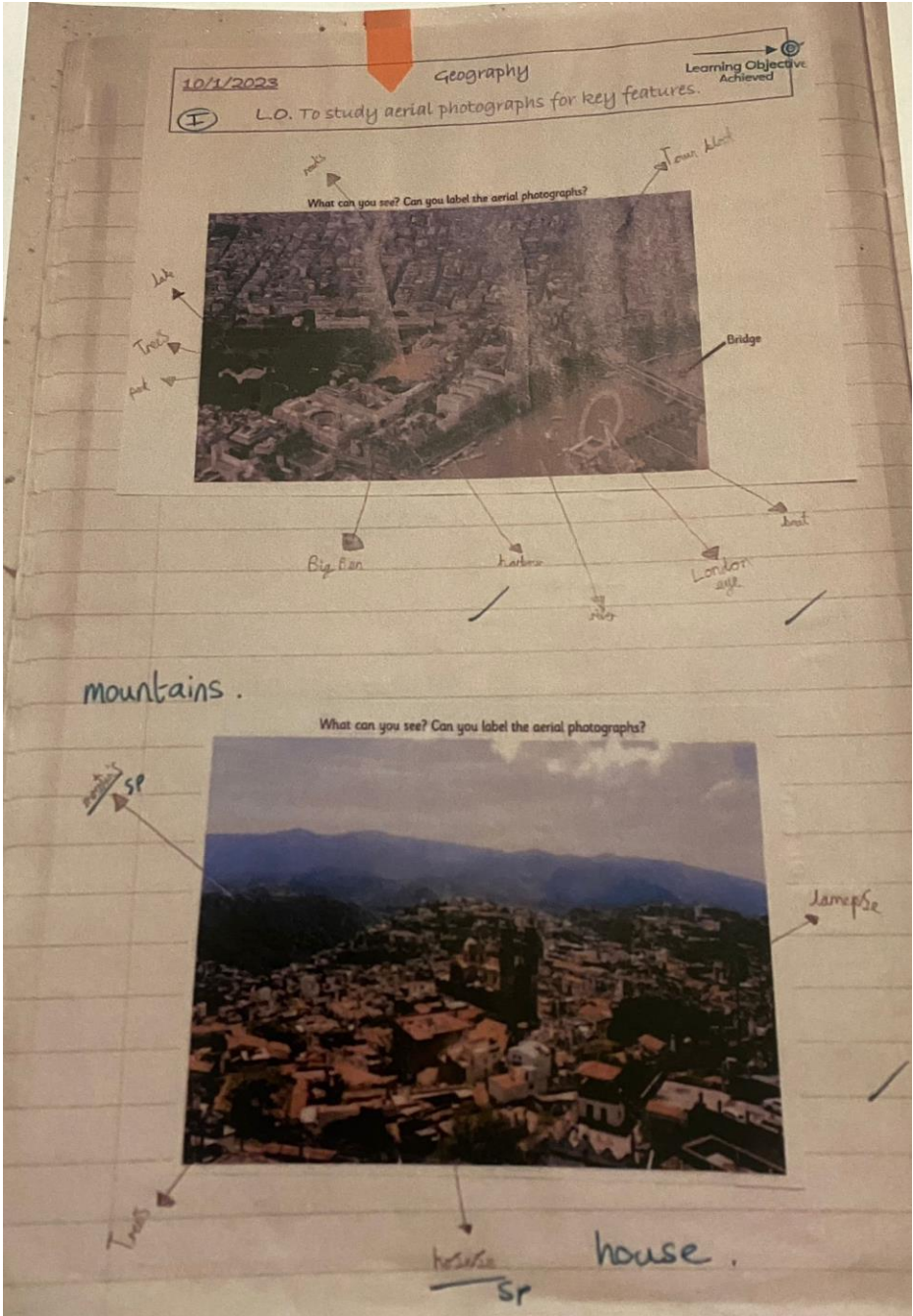
LO. To compare human and physical features.

Human features	Physical features
office	philly
shops	soil
town	forest
village	beach
city	mountain
harbour	seasons
factory	weather
bridge	cliff
house	river
farm	vegetations
Stonhenge	coastline
Tower bridge	valley
Angel of the north	stream
London eye	giant causeway
Edinburgh castle	waterfall
Stewart	bay
wembley stadium	lake
river trent	ben nevis
gate	Fistral beach
flat	The peat district
shopping	sea
football stadium	Humbly Grove
cars	gorge

# Year 2:

Sorting human and physical features. Comparing urban and rural areas.








Comparing physical and human features in different places around the world.

11/1/2023 Geography Learning Objective Achieved  
LA To identify similarities and differences in physical/human geography between an area of the UK and non-European area.

big ben  
Buckingham palace  
London eye  
boat  
bridge  
building  
bush  
water  
tree  
boat



London, England (Europe)


Land

River Thames is longer than Vancouver Ocean.

London and Vancouver both have physical features.

London have no mountain however Vancouver have mountain.


city  
house  
mountain  
grass  
bridge



Vancouver, Canada (North America)



Create simple maps with a key.



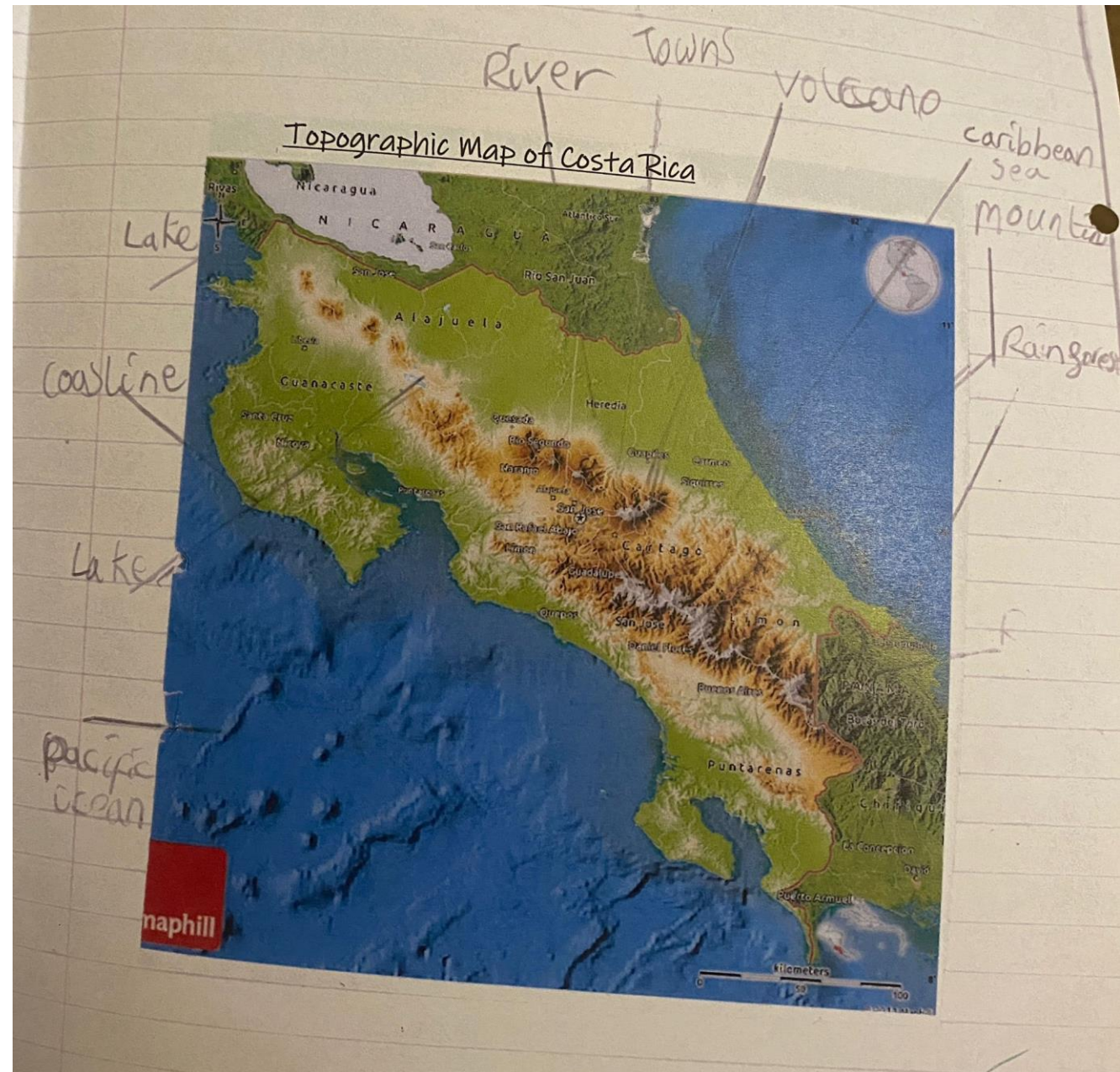
# Year 3:

Using maps, atlases and globes to identify places around the world. Exploring and comparing the climate of various parts of the world.





Exploring topographic maps to identify human and physical features.





## The Banana Journey from land to hand

Bananas are 1 of the most popular fruit in the whole of the UK. They are the most popular yet they do not grow here. The bananas are grown in countrys with tropical climate such as Costa Rica. They can grow up to 5 meters high.

While they are growing on the plantations, they are covered with insecticide and sprayed with pesticide from a helicopter since they can't use an aeroplane.

They are put into big bags to keep them fresh. They are put into big bags to keep all the bugs and spiders out.

The bananas are chopped into bunches with machetes and.

They use boards to protect them. The plantations are so large that they use pulley systems. New plants are made from old cuttings.

In order to keep them fresh and clean they are washed and checked for sizes and the diameter, curve and shape. If it's too small or too big they go on a waste conveyor belt to feed the local people or be made into baby food.

They are packed into boxes and trays.

Once they arrive at the docks, they are loaded into big, cool and dark containers. It takes 11 days for them to travel across the Atlantic Ocean to get to the UK.

Once they arrive at port they are loaded in to a lorry/truck until they are taken to storage in a huge warehouse where they get sprayed with ethylene gas to ripen them quicker.

Then they get drove to the Supermarkets and put on the shelves for you to buy.

Considering the impact of human actions on our planet.





Fairtrade is a community that helps poor farmers that haven't got a lot of money. Fairtrade is a community that give poor farmers a fair amount of money so they can use the money to help them buy crops.



Buy the food that have the Fairtrade logo on so the farmers get that <sup>extra</sup> extra pence.

I like Bananas, coffee, sugar <sup>and</sup> chocolate are some of the Fairtrade food.



If the farmers get more money they can buy more land.

They can buy more seeds and plant crops to make more money.



Fairtrade Fortnight happens every year.